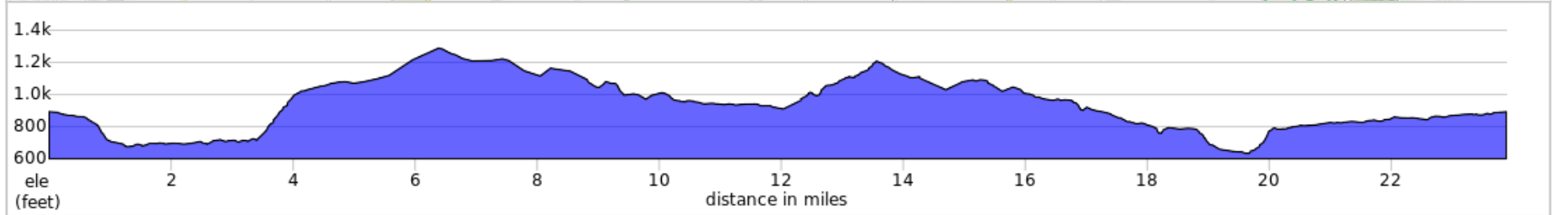
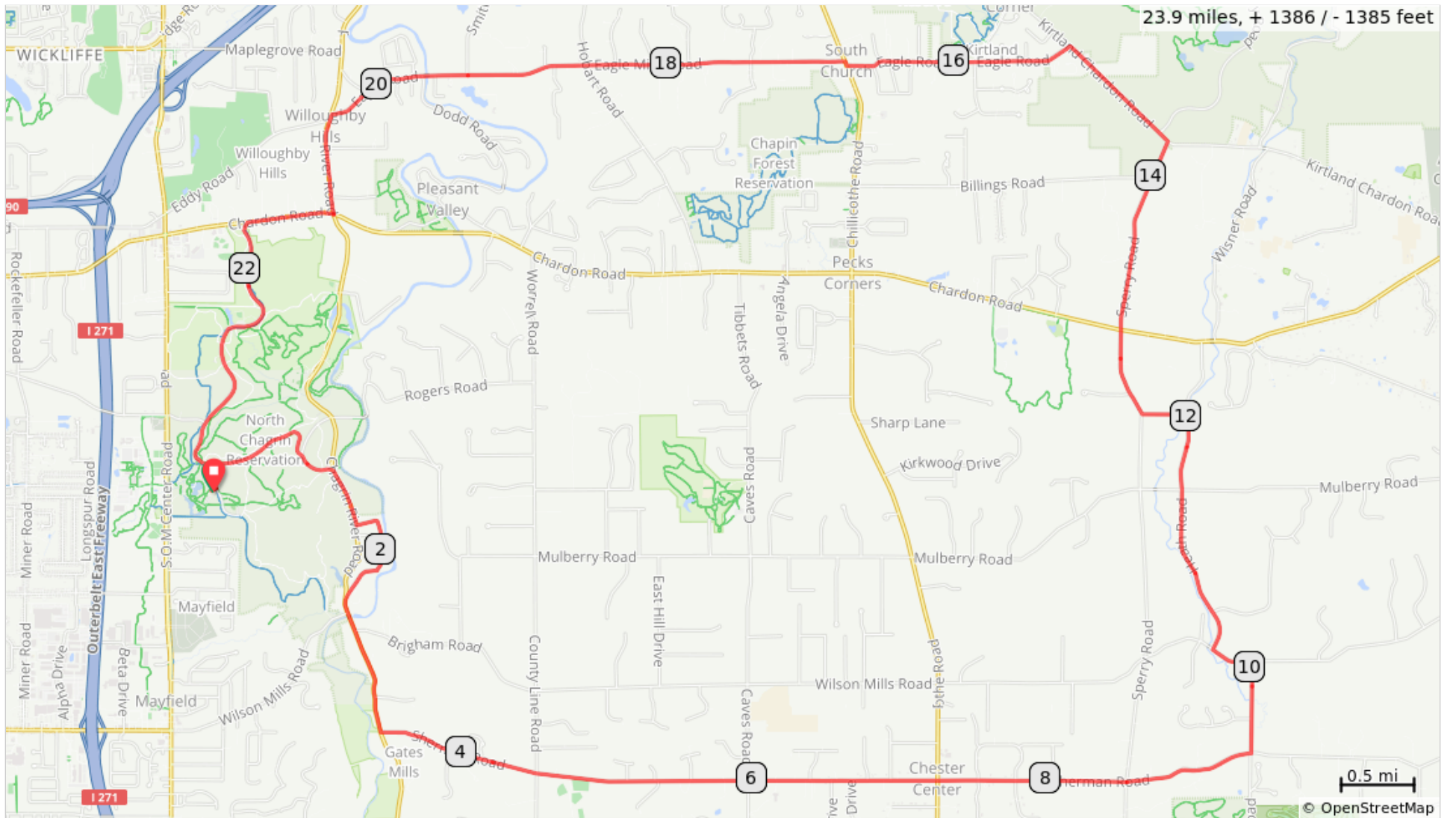























# General Sherman-24-NCT



23.9 miles, + 1386 / - 1385 feet



General Sherman-24-NCT

Dist	Next	Type	Note
0.0	0.0		Start of route
0.0	0.1		L onto Cleveland Metro Park Dr
0.1	1.1		Slight R onto Buttermilk Falls Pkwy
1.2	0.5		Slight R toward Chagrin River Rd
1.6	0.8		L onto Riverview Rd
2.5	0.9		Slight L onto Chagrin River Rd
3.4	6.0		L onto Sherman Rd
9.4	0.6		L onto Heath Rd
10.0	0.3		L onto Wilson Mills Rd
10.3	1.7		R onto Heath Rd
12.0	0.3		L onto Dewey Rd
12.3	1.9		R onto Sperry Rd
14.3	0.9		L onto Kirtland Chardon Rd
15.2	1.6		L onto Eagle Rd
16.8	0.0		R onto Chillicothe Rd
16.8	3.6		L onto Eagle Rd/Eagle Mills Rd
20.4	0.7		L onto River Rd
21.0	0.6		R onto Chardon Rd
21.7	2.2		L onto Valley Pkwy
23.9	0.0		R
23.9	0.0		End of route

23.9 miles. +1358/-1358 feet