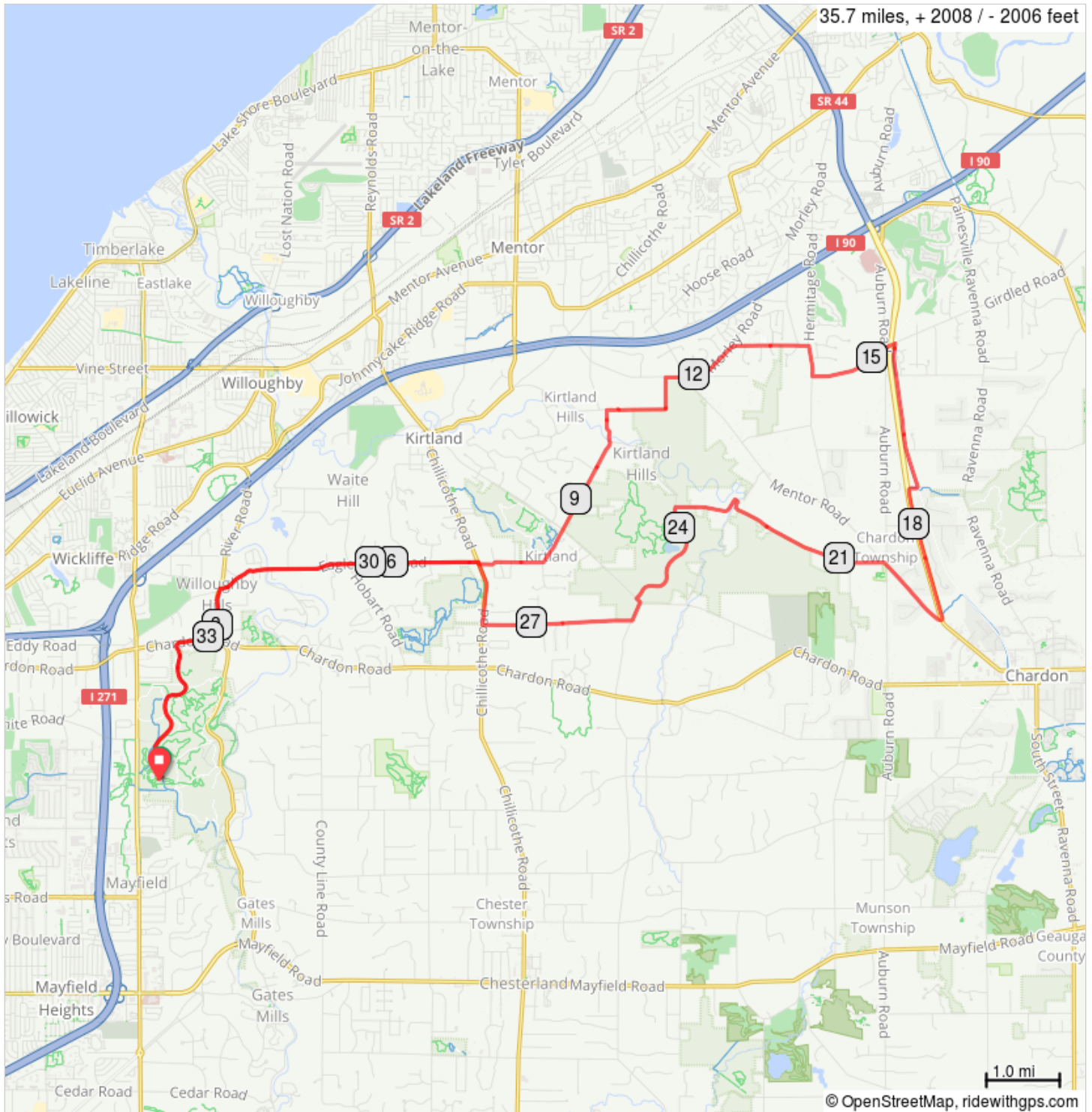





























NCT_No flat spots here



Billings, Booth, & Baldwin



NCT_No flat spots here

Dist	Next	Type	Note
0.0	0.1		Start of route
0.1	0.1		Left onto Cleveland Metro Park Dr
0.2	2.0		Slight left onto Buttermilk Falls Pkwy
2.2	0.1		Right onto Valley Pkwy
2.3	0.6		Right onto Chardon Rd
2.8	0.7		Left onto River Rd
3.5	3.6		Right onto Eagle Rd
7.1	0.0		Right onto Chillicothe Rd
7.2	0.9		Left onto Eagle Rd
8.0	2.3		Left onto Booth Rd
10.4	1.2		Right onto Baldwin Rd
11.6	1.0		Right onto Little Mountain Rd
12.6	1.1		Slight right onto Pinecrest Rd
13.7	0.4		Right onto Hermitage Rd
14.1	1.2		Left onto Girdled Rd
15.4	3.9		Right onto Maple Highlands Trail - North Section
19.3	0.0		Left onto OH-44 S
19.3	1.1		Right onto Mentor Rd
20.4	2.2		Left onto Mitchells Mill Rd
22.6	0.1		Right onto Wisner Rd
22.7	0.9		Left onto Mitchells Mill Rd
23.6	1.7		Left onto Sperry Rd
25.3	0.1		Left onto Kirtland Chardon Rd
25.4	0.3		Right onto Sperry Rd
25.7	2.0		Right onto Billings Rd
27.7	0.9		Right onto Chillicothe Rd
28.6	3.6		Left onto Eagle Rd/Eagle Mills Rd
32.2	0.7		Left onto River Rd
32.8	0.6		Right onto Chardon Rd
33.4	0.1		Left onto Valley Pkwy
33.5	2.1		Left onto Buttermilk Falls Pkwy
35.6	0.1		Right
35.7	0.0		End of route

35.7 miles. +1965/-1963 feet