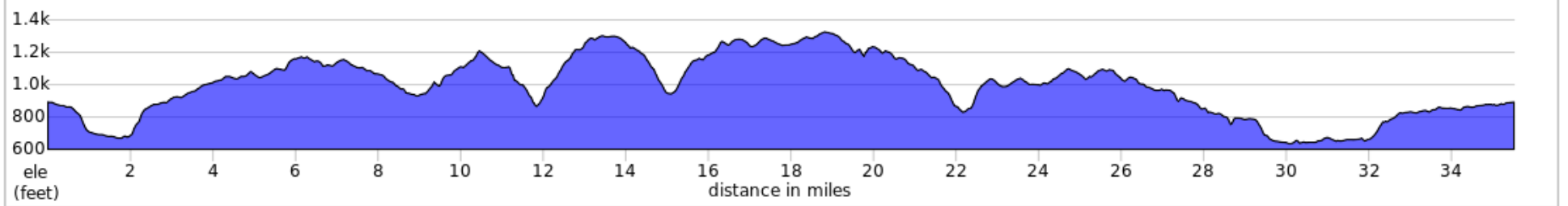
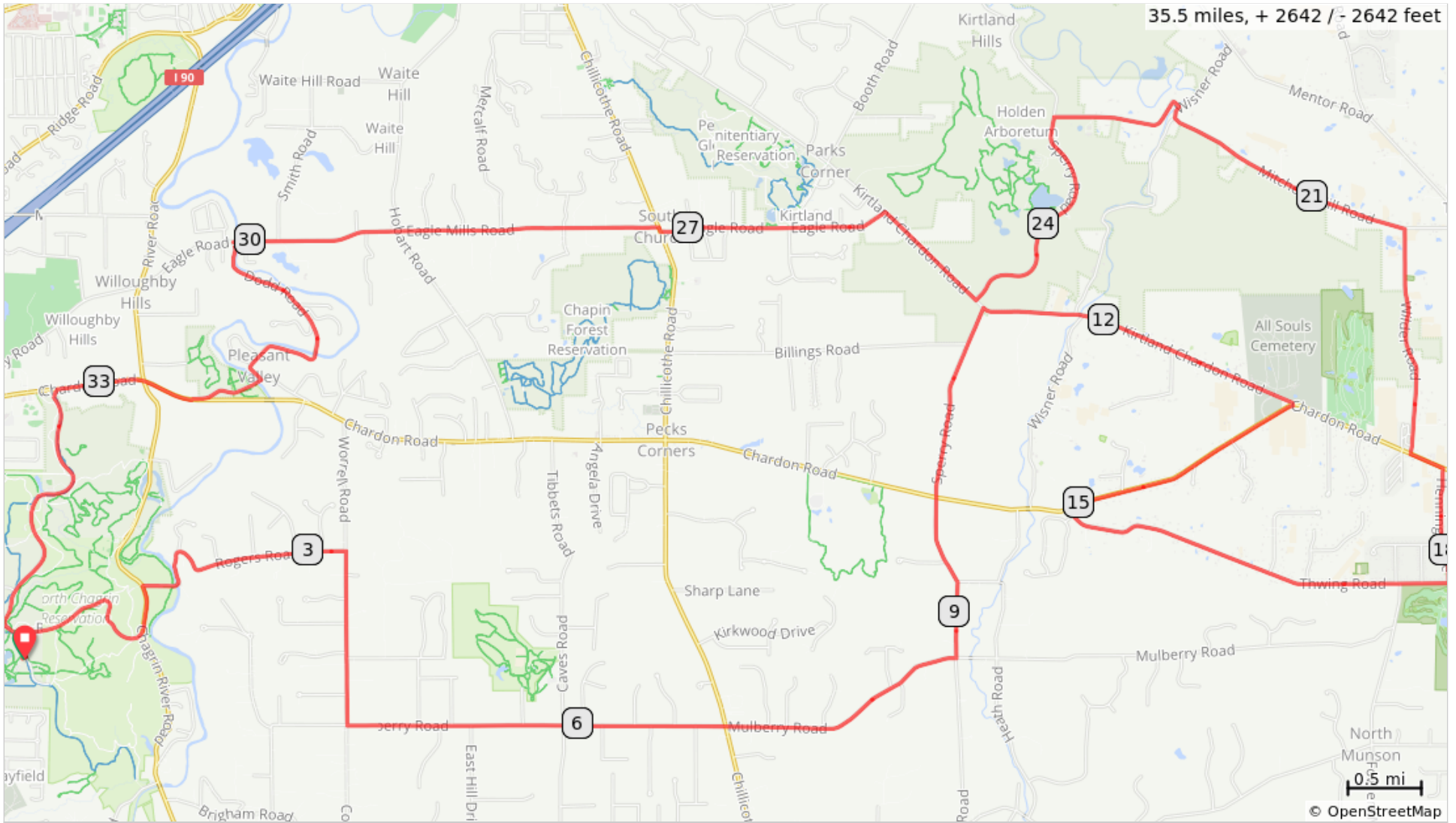



























Twin Peaks-36-NCT



35.5 miles, + 2642 / - 2642 feet



Twin Peaks-36-NCT

Dist	Next	Type	Note
0.0	0.0		Start of route
0.0	0.1		L onto Cleveland Metro Park Dr
0.1	1.1		R onto Oxbow
1.2	0.3		Slight L onto Chagrin River Rd
1.6	1.7		R onto Rogers Rd
3.2	1.2		R onto Worrell Rd
4.4	4.3		L onto Mulberry Rd
8.7	2.5		L onto Sperry Rd
11.2	2.2		R onto Kirtland Chardon Rd
13.4	1.7		Sharp R onto US-6 W
15.1	2.7		L onto Thwing Rd
17.8	0.8		L onto Henning Dr
18.6	0.2		L onto US-6 W
18.8	1.5		R onto Wilder Rd
20.4	1.7		L onto Mitchells Mill Rd
22.1	0.1		R onto Wisner Rd
22.2	0.9		L onto Mitchells Mill Rd
23.1	1.7		L onto Sperry Rd
24.8	0.9		R onto Kirtland Chardon Rd
25.6	1.6		L onto Eagle Rd
27.2	0.0		R onto Chillicothe Rd
27.2	2.9		L onto Eagle Rd/Eagle Mills Rd
30.1	1.7		L onto Dodd Rd
31.8	0.5		R onto Pleasant Valley Rd
32.4	0.9		R onto Chardon Rd
33.3	2.2		L onto Valley Pkwy
35.5	0.0		R
35.5	0.0		End of route

35.5 miles. +2580/-2580 feet